

FIGURE 3
AOC 9 SITE MAP
DEVENS, MA

Harding Lawson Associates

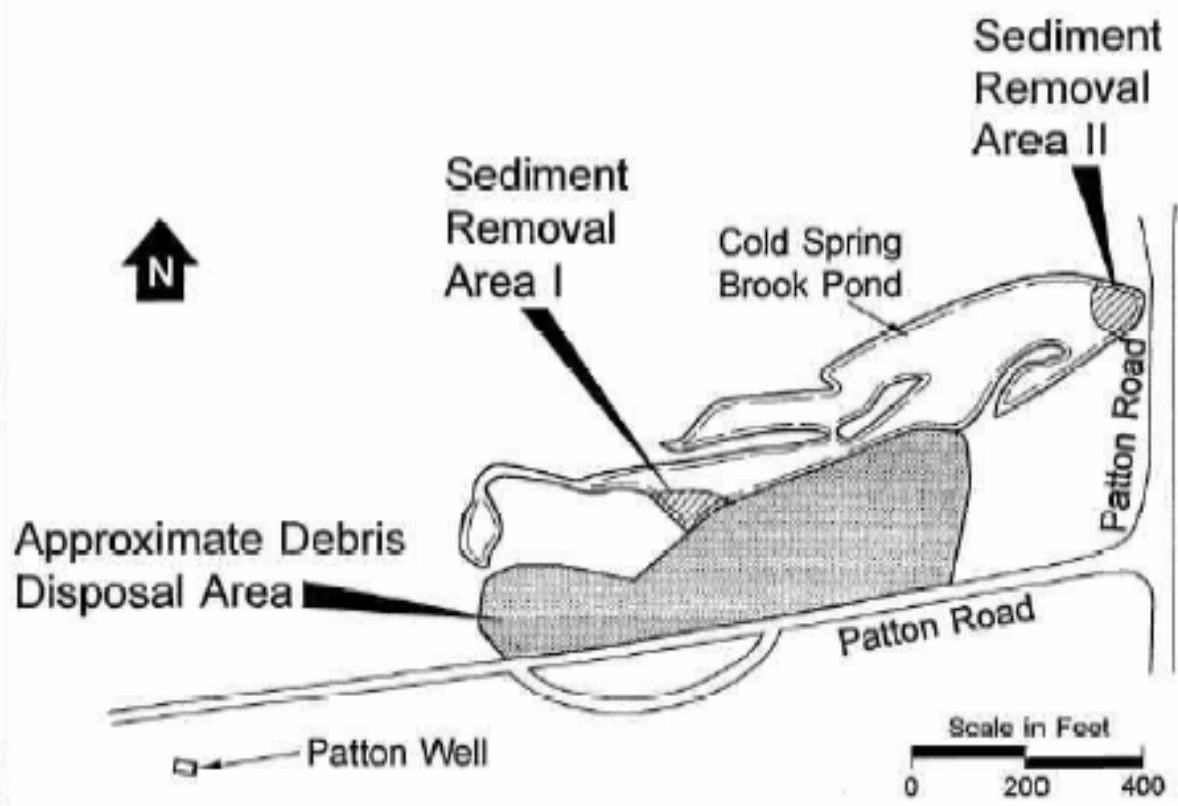


FIGURE 7
AOC 40 SITE MAP
DEVENS, MA

Harding Lawson Associates

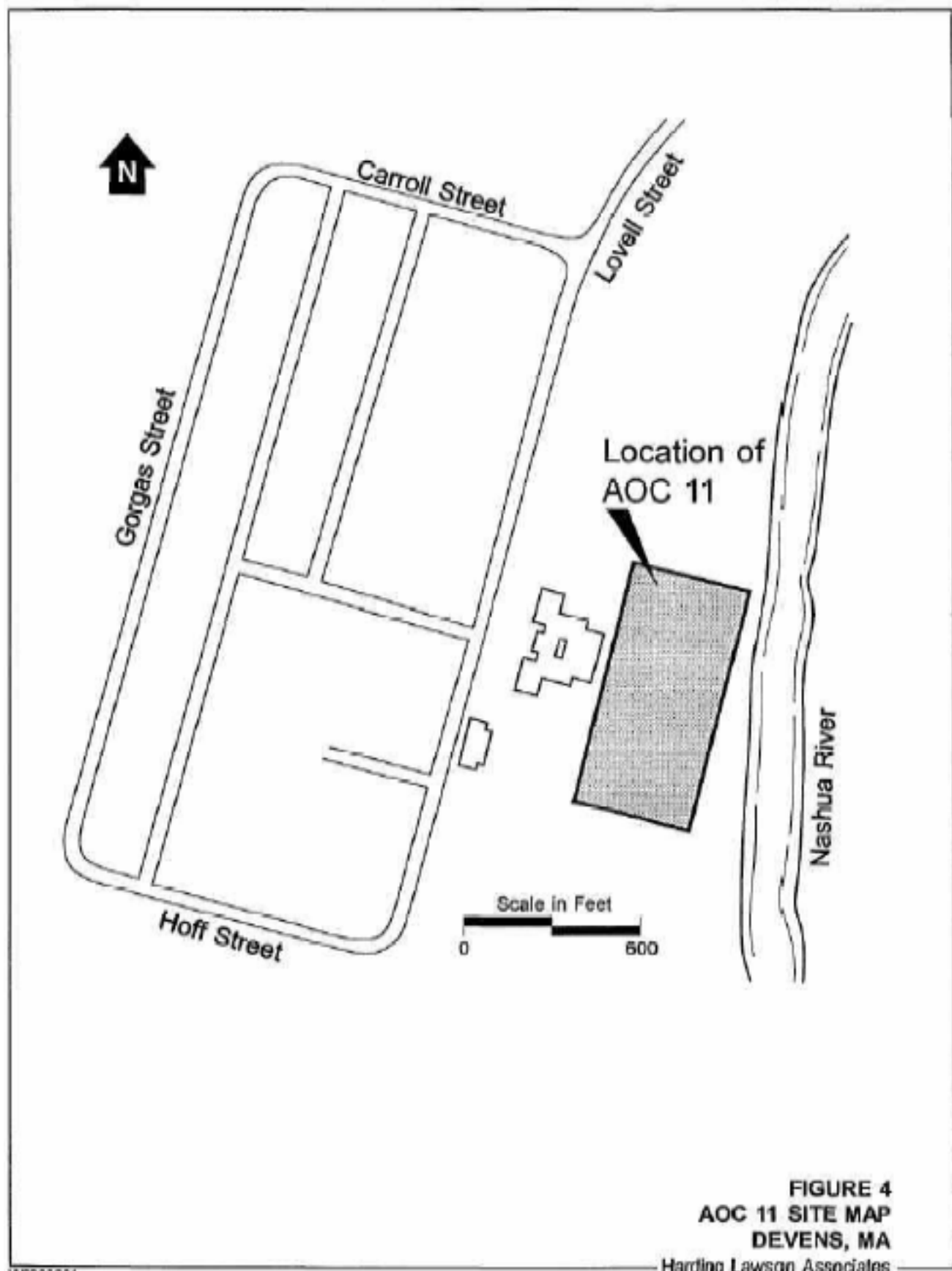
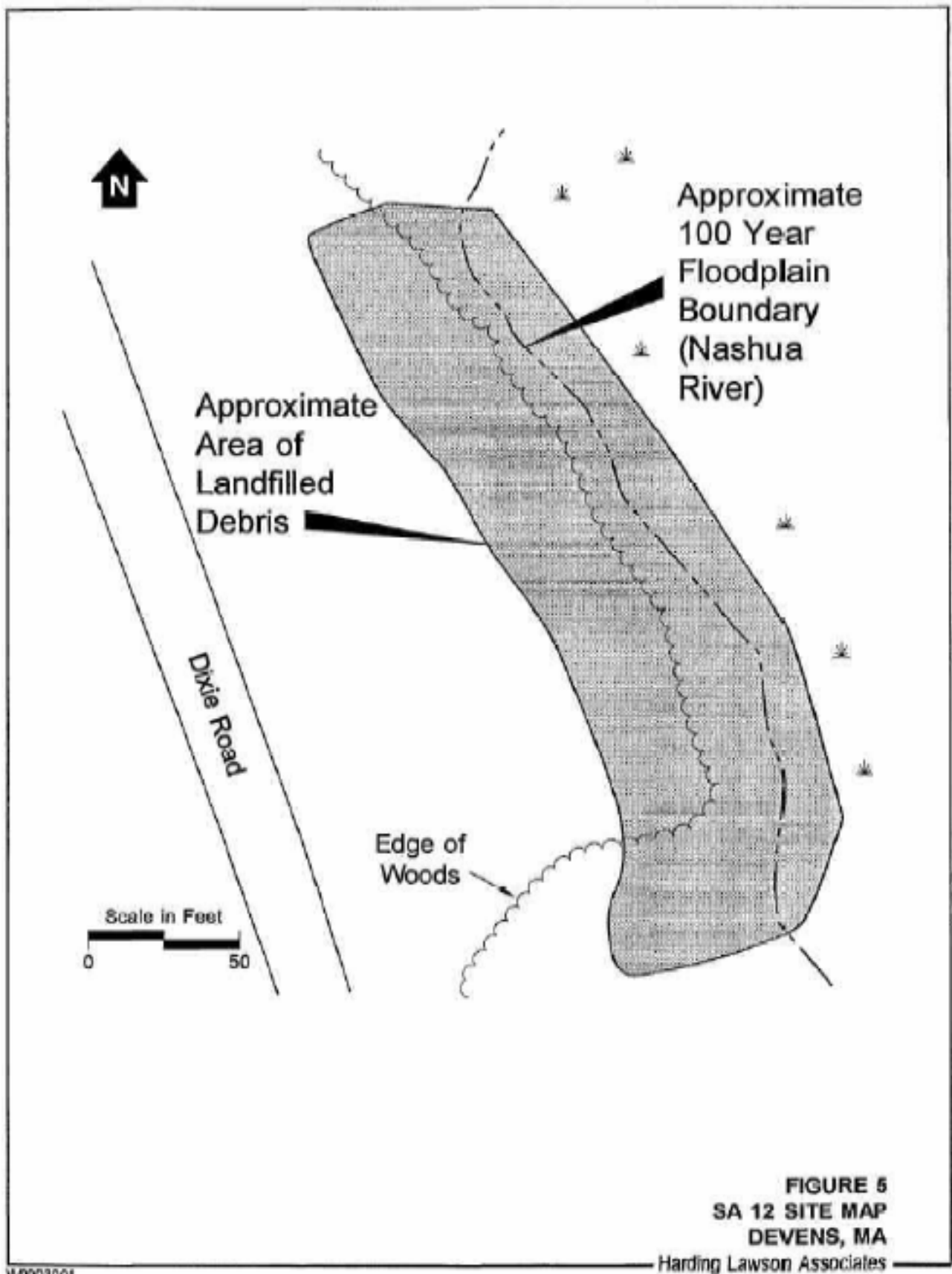


FIGURE 4
AOC 11 SITE MAP
DEVENS, MA

Harding Lawson Associates



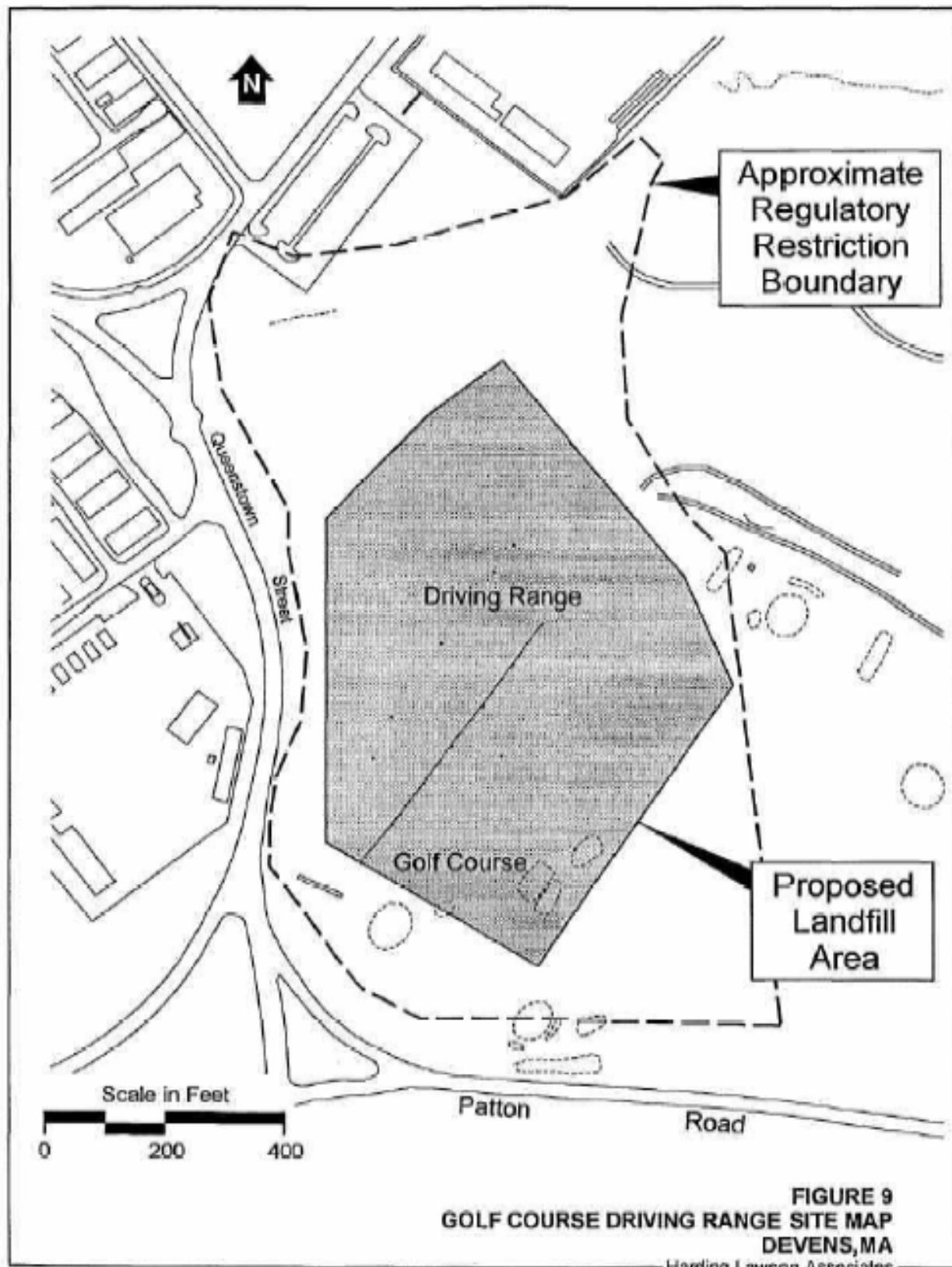
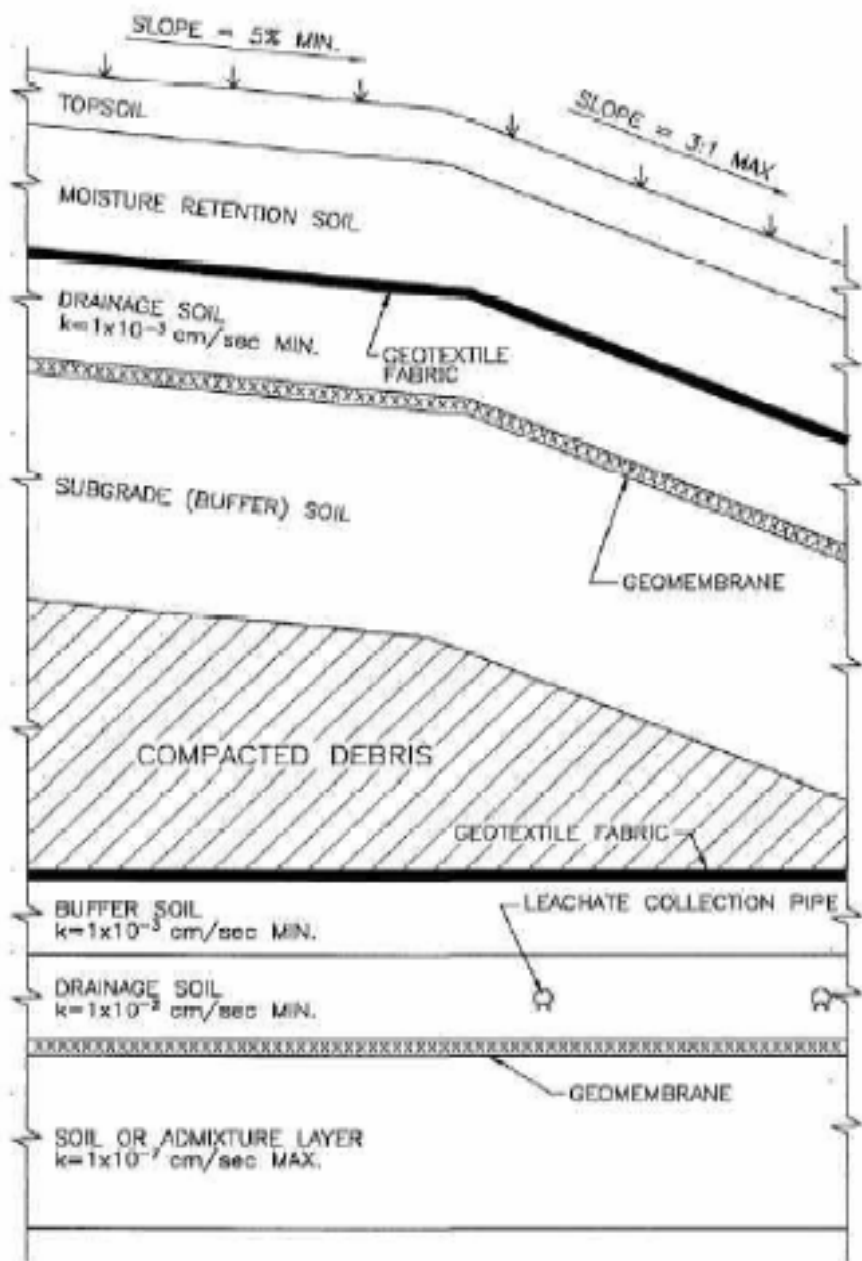


FIGURE 9
GOLF COURSE DRIVING RANGE SITE MAP
DEVENS, MA

Harding Lawson Associates



NOTES:

1. LINER TO BE SLOPED @ 2% MIN.
2. LEACHATE COLLECTION PIPES TO BE SLOPED @ 1% MIN..
3. ALTERNATELY, A GEOSYNTHETIC CLAY LINER MAY BE CONSIDERED FOR THE SOIL OR ADMIXTURE LAYER.

NOT TO SCALE

FIGURE 11
CONSOLIDATION LANDFILL COVER AND LINER COMPONENTS
DEVENS, MA

Harding Lawson Associates